

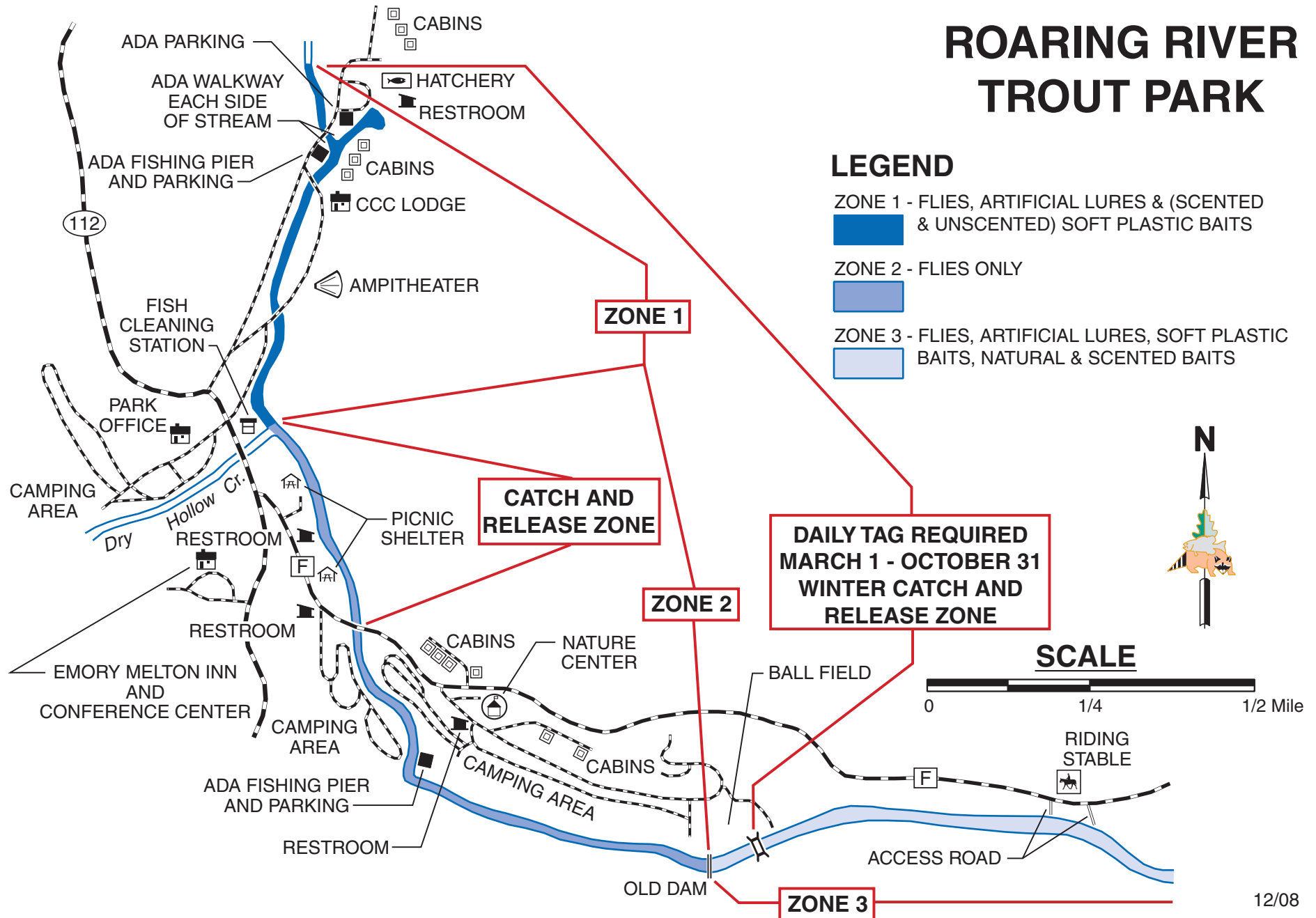
ROARING RIVER TROUT PARK

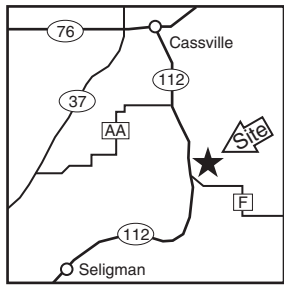
LEGEND

ZONE 1 - FLIES, ARTIFICIAL LURES & (SCENTED & UNSCENTED) SOFT PLASTIC BAITS

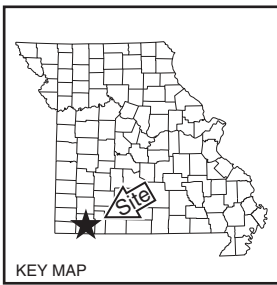
ZONE 2 - FLIES ONLY

ZONE 3 - FLIES, ARTIFICIAL LURES, SOFT PLASTIC BAITS, NATURAL & SCENTED BAITS





VICINITY MAP



KEY MAP

ROARING RIVER FISH HATCHERY

BARRY COUNTY

LEGEND

- 1 HATCHERY
- 2 OFFICE
- 3 PUBLIC RESTROOMS
- 4 HATCHERY STORAGE AREA
- 5 PUBLIC PARKING AREA
- 6 RACEWAYS
- 7 ROARING RIVER SPRING
- 8 SPRING POOL
- 9 HATCHERY TWIN FALLS
- 10 ROARING RIVER SPRING BRANCH
- 11 DEER LEAP TRAIL
- 12 HATCHERY OVERVIEW
- 13 GENERATOR BUILDING
- 14 RECIRCULATING PUMP BUILDING
- 15 LIQUID OXYGEN TANK
- 16 FEED VENDING MACHINES

HATCHERY INTERPERATION

- A ROARING RIVER SPRING
- B THIS IS WHERE IT ALL BEGINS
- C STREAM HEALTH
- D EARLY SETTLERS AND THE SPRING
- E IN THE RED
- F PAYING FOR TROUT
- G HOW TO GROW A TROUT
- H FROM FRY TO FISH
- I ROARING RIVER HATCHERY
- J RAINBOWS AND BROWNS
- K CAVES
- L WATER POWER

